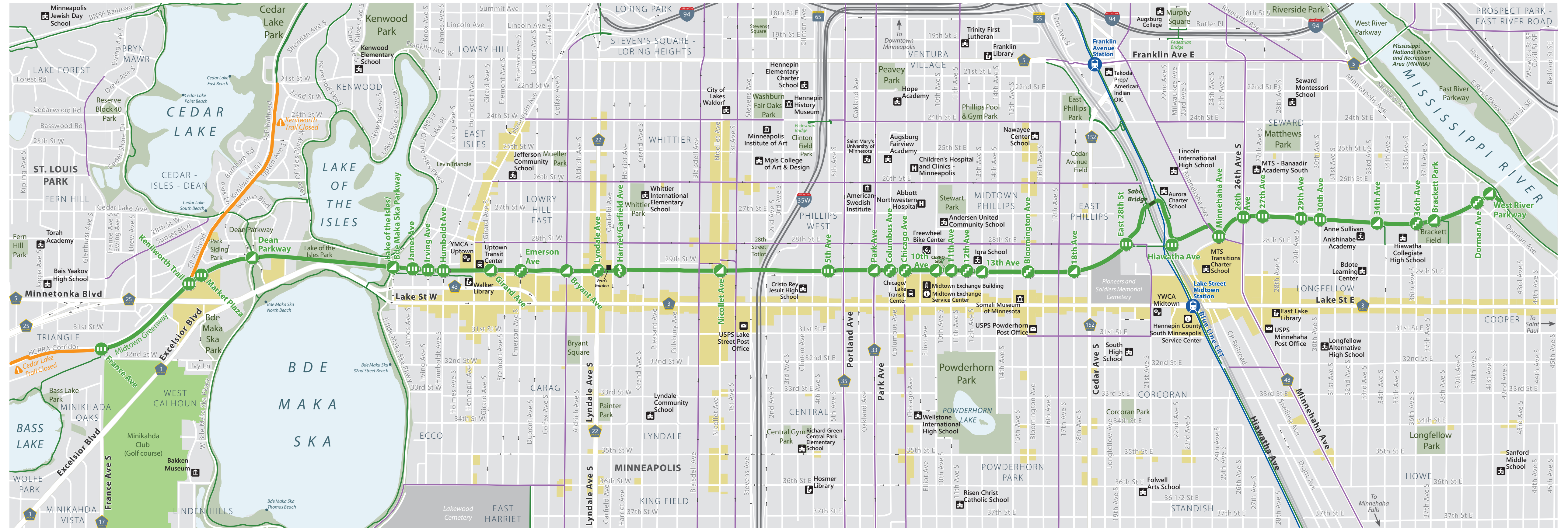
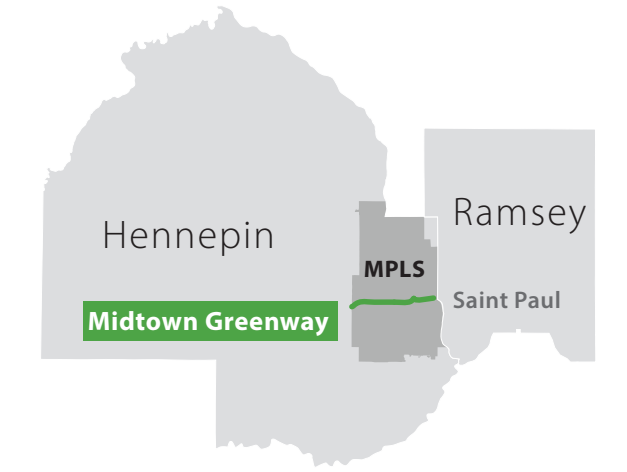


Midtown Greenway trail access

Welcome to the Midtown Greenway

The Midtown Greenway is a 6 mile multi-use trail in a historic railroad trench linking parks, trails, businesses, and cultural destinations between the Mississippi River and the Chain of Lakes. The trail runs parallel to nearby Lake Street, a home to arts and cultural organizations, major institutions, and a diverse community of small local businesses.



Legend

Greenway access

- Street
- Stairs
- Ramp
- Dirt path

Bikeways (existing)

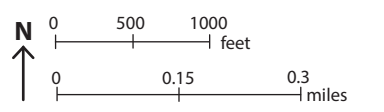
- On-Street
- Off-Street
- Midtown Greenway

Trail closure
Both Cedar Lake and Kenilworth Trails are temporarily closed during construction of the Green Line Extension (Southwest LRT).

- Blue Line (Hiawatha) Light Rail
- One-way streets

Commercial districts

LONGFELLOW
Neighborhood name



Data sources

Hennepin County, Metro Transit, City of Minneapolis, Metropolitan Council
Map date November 2019. Created by Hennepin County GIS.

Disclaimer

This data (i) is furnished 'AS IS' with no representation as to completeness or accuracy; (ii) is furnished with no warranty of any kind; and (iii) is not suitable for legal, engineering or surveying purposes. Hennepin County shall not be liable for any damage, injury or loss resulting from this data.

